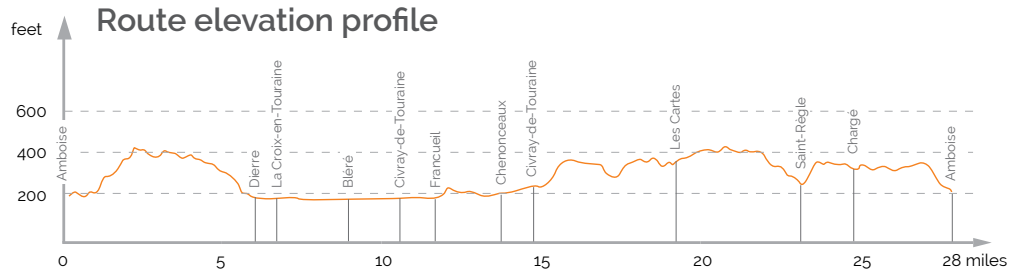


47 The royal way

A cradle of the French Renaissance, this land of traditions has been marked by the passage of French kings and queens. Along this route that borders the Cher and the Loire, discover architectural jewels such as the Château of Chenonceau, the Royal Château of Amboise and Clos Lucé.



Autrement dit - Crédits photos : ©D. Darrault ADT37, ©L. de Serre




VAL DE LOIRE > TOURAINE | LOIR-ET-CHER > VALLÉE DU CHER



Loop
47

Amboise, Dierre, La Croix-en-Touraine, Bléré,
Civray-de-Touraine, Francueil, Chenonceaux,
Saint-Régie, Chargé, Amboise

The royal way



~ Medium

🕒 3 hours 45

--- 28 miles



Office de tourisme Val d'Amboise
Quai du Général de Gaulle
37400 Amboise
Tél. 02 47 57 09 28
contact@amboise-valde Loire.com
www.amboise-valde Loire.com



Office de tourisme
Chenonceaux Bléré - Val de Cher
8 rue J-J Rousseau - 37150 Bléré
1 rue Bretonneau - 37150 Chenonceaux
Tél. 02 47 23 94 45
chenonceauxbleretourisme@gmail.com
www.chenonceaux-blere-tourisme.com



Office de tourisme
du Cher à la Loire
1 rue du Pont - 41400 Montrichard
Tél. 02 54 32 05 10
contact@ducheralaloire.com
www.ducheralaloire.com



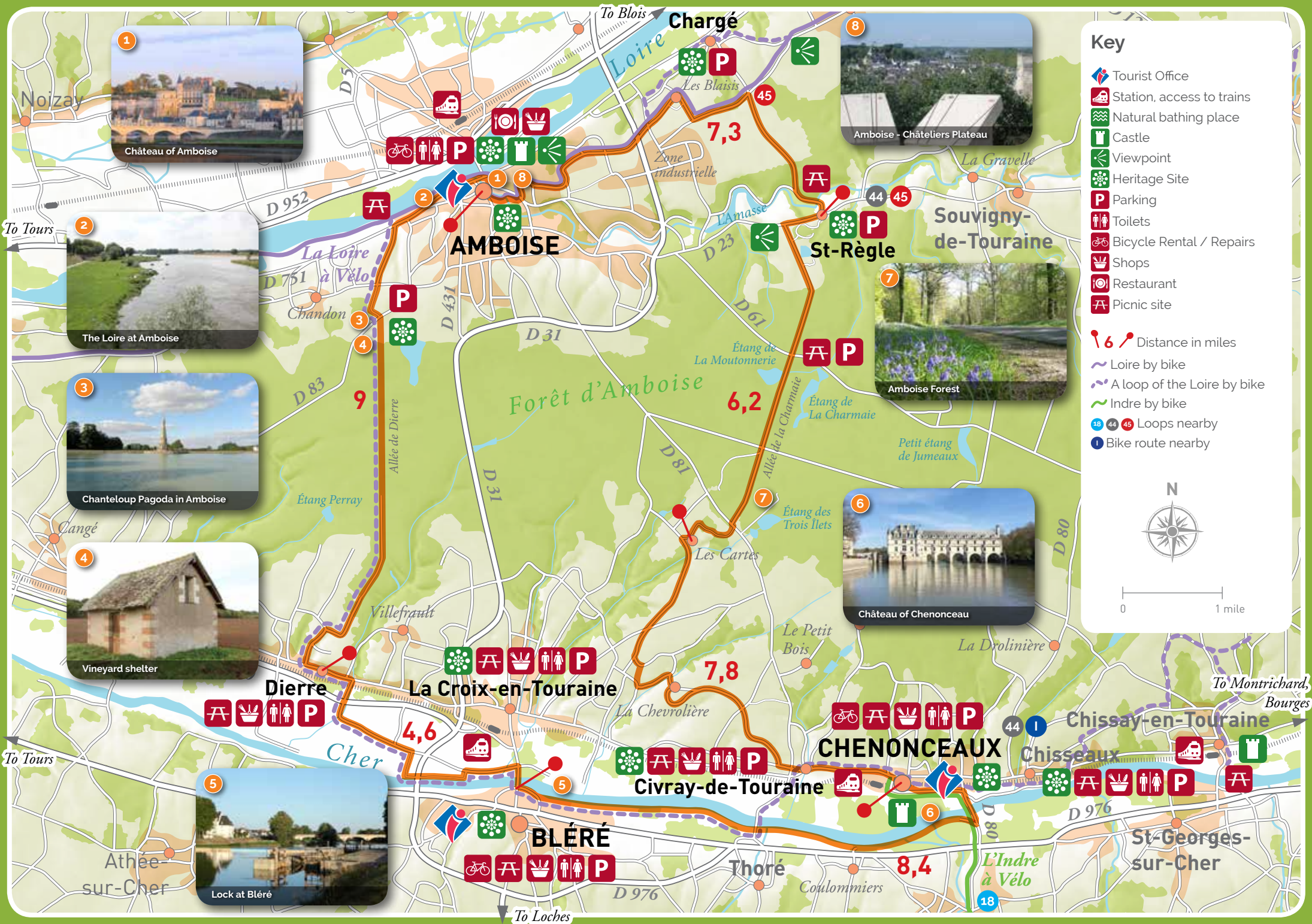


is a registered trade-mark jointly owned by the two
Regions Centre-Val de Loire et Pays de la Loire.
www.valde Loire-france.com

www.marandoavelo.fr
1900 miles of cycle paths throughout the region.
Explore and experience the Centre - Val de Loire.

Partners and sponsors





Key

- Tourist Office
- Station, access to trains
- Natural bathing place
- Castle
- Viewpoint
- Heritage Site
- Parking
- Toilets
- Bicycle Rental / Repairs
- Shops
- Restaurant
- Picnic site

Distance in miles

Loire by bike

A loop of the Loire by bike

Indre by bike

Loops nearby (44, 45)

Bike route nearby (18)

N

0 1 mile